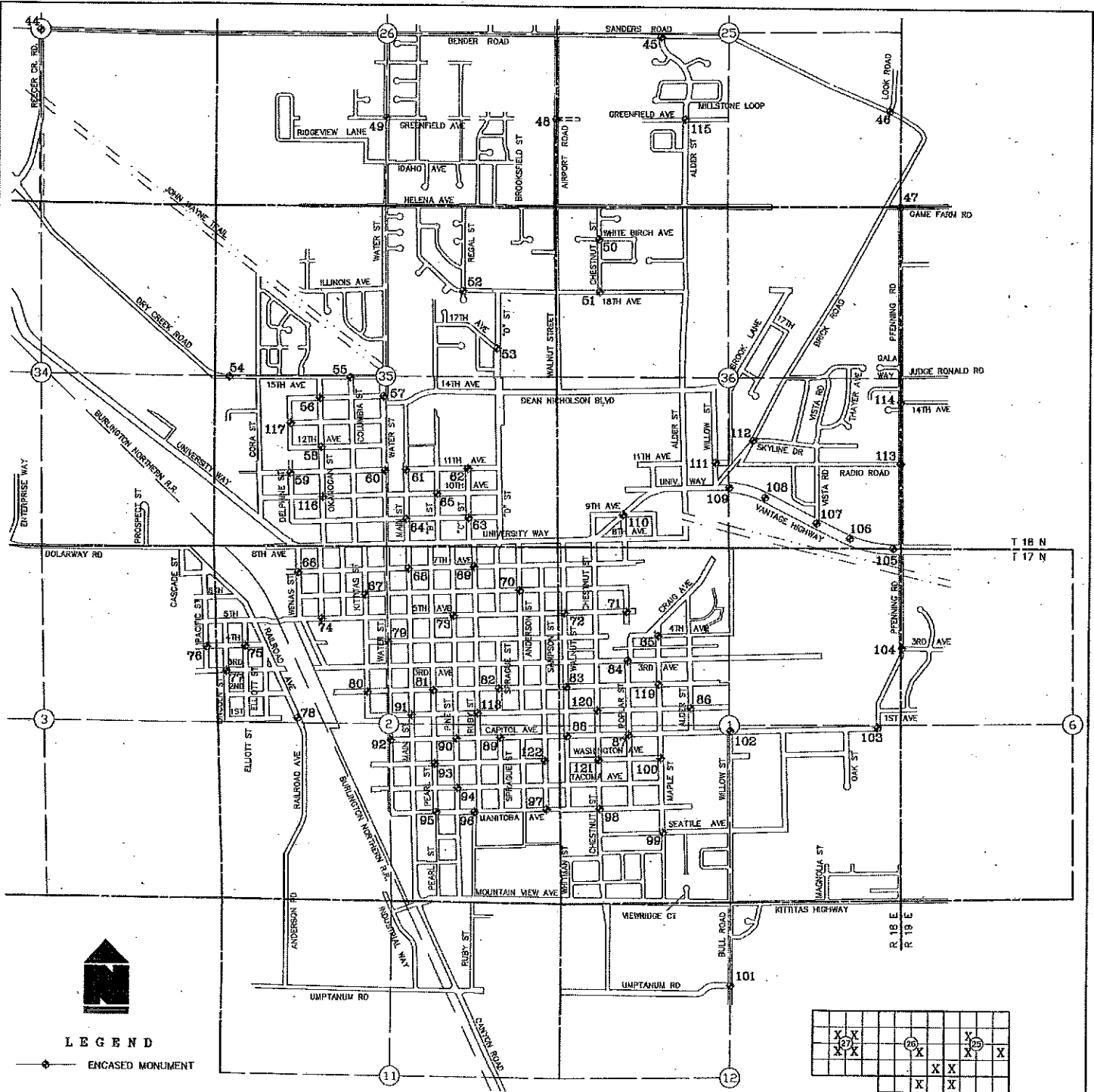


37-27

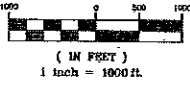
37-27



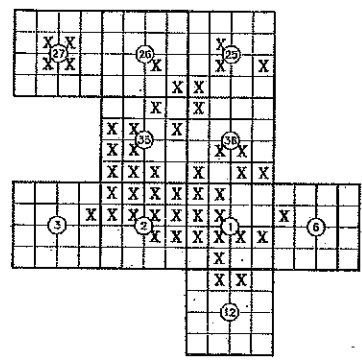
LEGEND

ENCASED MONUMENT

GRAPHIC SCALE




LOCATED IN SECTIONS 1, 2, 3 & 12,  
T. 17 N., R. 18 E., W.M. & IN  
SECTIONS 25, 26, 27, 35 & 36,  
T. 18 N., R. 18 E., W.M., & IN  
SECTION 6, T. 17 N., R. 19 E., W.M.



SHEET 1 OF 2

AUDITOR'S CERTIFICATE  
Filed for record this 18TH day of MARCH,  
2011, at 11:53 A.M., in Book 37 of Surveys at  
page(s) 127 at the request of Cruse & Associates.  
JERALD V. PETIT BY: *[Signature]*  
KITITAS COUNTY AUDITOR

SURVEYOR'S CERTIFICATE  
This map correctly represents a survey made by me or  
under my direction in conformance with the requirements  
of the Survey Recording Act of the request of the  
CITY OF ELLENSBURG in NOVEMBER of 2010.  
*[Signature]*  
CHRISTOPHER C. CRUSE  
Professional Land Surveyor  
DATE 3/16/2011  
License No. 36815



CRUSE & ASSOCIATES  
PROFESSIONAL LAND SURVEYORS  
217 East Fourth Street P.O. Box 959  
Ellensburg, WA 98926 (509) 962-8242  
CITY OF ELLENSBURG

37-128

37-128

LOCATED IN SECTIONS 1, 2, 3 & 12, T. 17 N., R. 18 E., W.M. & IN  
SECTIONS 25, 26, 27, 35 & 36, T. 18 N., R. 18 E., W.M.  
& IN SECTION 6, T. 17 N., R. 19 E., W.M.

IN FEET

PT	NORTHING	EASTING	NAVD 88 ELEVATION	NGVD 29 ELEVATION	MONUMENT
44	615511.54	1822568.24	1602.19	1598.56	MONUMENT IN CASE
45	615334.37	1632107.51	1679.77	1676.12	MONUMENT IN CASE
46	614362.15	1635674.12	1685.63	1661.98	MONUMENT IN CASE
47	612945.41	1635788.48	1684.82	1681.17	MONUMENT IN CASE
48	614095.52	1630497.39	1648.85	1645.21	MONUMENT IN CASE
49	614222.32	1627869.43	1630.60	1627.01	MONUMENT IN CASE
50	612396.88	1631161.74	1630.91	1627.27	MONUMENT IN CASE
51	611567.12	1631170.59	1622.55	1618.91	MONUMENT IN CASE
52	611590.54	1629056.43	1603.73	1600.10	MONUMENT IN CASE
53	610676.49	1629604.78	1597.04	1593.41	MONUMENT IN CASE
54	610211.51	1625464.02	1567.65	1564.03	MONUMENT IN CASE
55	610222.22	1627325.04	1579.99	1576.36	MONUMENT IN CASE
56	609889.20	1626855.86	1575.92	1572.29	MONUMENT IN CASE
57	609920.68	1627815.31	1581.16	1577.53	MONUMENT IN CASE
58	609129.66	1626880.89	1563.25	1559.63	MONUMENT IN CASE
59	608734.20	1626413.73	1552.94	1548.92	MONUMENT IN CASE
60	608781.33	1627852.88	1559.77	1556.15	MONUMENT IN CASE
61	608791.94	1628173.65	1563.40	1559.77	MONUMENT IN CASE
62	608823.13	1629132.89	1584.12	1580.49	MONUMENT IN CASE
63	608063.89	1629156.96	1570.46	1566.83	MONUMENT IN CASE
64	608032.48	1628197.52	1565.47	1561.85	MONUMENT IN CASE
65	608427.79	1628665.26	1574.83	1570.60	MONUMENT IN CASE
66	607217.29	1626543.80	1521.96	1518.34	MONUMENT IN CASE
67	606871.42	1627575.72	1539.27	1535.65	MONUMENT IN CASE
68	607275.09	1628244.44	1553.00	1549.68	MONUMENT IN CASE
69	607306.44	1629260.19	1557.37	1553.74	MONUMENT IN CASE
70	606949.42	1629952.76	1555.45	1551.82	MONUMENT IN CASE
71	606632.93	1631603.22	1564.10	1560.47	MONUMENT IN CASE
72	606592.19	1630643.63	1555.05	1551.42	MONUMENT IN CASE
73	606537.27	1628945.95	1540.37	1536.74	MONUMENT IN CASE
74	606469.74	1626989.15	1515.07	1511.45	MONUMENT IN CASE
75	606050.69	1625745.61	1513.15	1509.53	MONUMENT IN CASE
76	606031.20	1625154.86	1513.76	1509.47	MONUMENT IN CASE
77	605661.20	1625462.60	1512.47	1508.85	MONUMENT IN CASE
78	604937.27	1626560.16	1508.20	1504.57	MONUMENT IN CASE
79	606123.02	1627940.35	1529.57	1525.94	MONUMENT IN CASE
80	605352.36	1627626.06	1510.49	1506.86	MONUMENT IN CASE
81	605387.19	1628644.73	1527.47	1523.84	MONUMENT IN CASE
82	605420.50	1629663.97	1535.41	1531.78	MONUMENT IN CASE
83	605439.61	1630681.20	1551.20	1547.57	MONUMENT IN CASE
84	605864.25	1631626.77	1593.30	1589.67	MONUMENT IN CASE
85	606259.66	1632091.97	1631.20	1627.57	MONUMENT IN CASE
86	605138.37	1632613.94	1551.91	1548.29	MONUMENT IN CASE
87	604725.81	1631667.16	1549.24	1544.71	MONUMENT IN CASE
88	604695.05	1630707.93	1535.06	1531.43	MONUMENT IN CASE
89	604661.57	1629689.72	1528.59	1524.96	MONUMENT IN CASE
90	604639.08	1629010.32	1523.19	1519.56	MONUMENT IN CASE
91	604996.19	1628318.12	1520.27	1516.64	MONUMENT IN CASE
92	604604.06	1627991.40	1510.21	1506.58	MONUMENT IN CASE
93	604247.66	1628683.52	1516.81	1513.18	MONUMENT IN CASE
94	603879.37	1629836.95	1516.06	1512.43	MONUMENT IN CASE
95	603488.08	1628709.43	1509.07	1505.44	MONUMENT IN CASE
96	603508.45	1629312.23	1514.35	1510.72	MONUMENT IN CASE
97	603545.90	1630407.27	1516.57	1512.94	MONUMENT IN CASE
98	603573.21	1631226.83	1524.27	1520.64	MONUMENT IN CASE
99	603225.01	1632199.19	1529.21	1525.58	MONUMENT IN CASE
100	604364.24	1632160.74	1538.80	1535.17	MONUMENT IN CASE
101	600870.00	1633260.02	1511.09	1507.46	MONUMENT IN CASE
102	604781.61	1633243.26	1553.54	1549.91	MONUMENT IN CASE
103	604859.04	1635505.96	1567.19	1563.56	MONUMENT IN CASE
104	606088.46	1635850.84	1582.47	1578.84	MONUMENT IN CASE
105	607636.35	1635679.30	1601.94	1598.31	MONUMENT IN CASE
106	607789.50	1635022.12	1599.30	1595.67	MONUMENT IN CASE
107	608033.71	1634537.47	1610.26	1607.13	MONUMENT IN CASE
108	608444.64	1633721.97	1625.87	1622.24	MONUMENT IN CASE
109	608566.69	1633171.52	1608.10	1604.47	MONUMENT IN CASE
110	608141.60	1631565.80	1578.92	1575.29	MONUMENT IN CASE
111	608044.76	1632573.97	1599.50	1595.87	MONUMENT IN CASE
112	609316.13	1633546.27	1645.24	1641.60	MONUMENT IN CASE
113	608963.95	1635820.53	1615.43	1611.79	MONUMENT IN CASE
114	609922.59	1635812.10	1630.25	1626.61	MONUMENT IN CASE
115	614248.79	1632483.58	1662.62	1658.97	MONUMENT IN CASE
116	608370.25	1626905.88	1550.31	1546.69	MONUMENT IN CASE
117	609493.77	1626388.70	1566.21	1562.58	MONUMENT IN CASE
118	605029.93	1629337.40	1529.10	1525.55	MONUMENT IN CASE
119	605501.20	1632120.04	1576.77	1573.14	MONUMENT IN CASE
120	605090.38	1631174.45	1547.83	1544.20	MONUMENT IN CASE
121	604331.14	1631200.54	1541.22	1537.59	MONUMENT IN CASE
122	604384.27	1630381.09	1526.84	1523.21	MONUMENT IN CASE

NOTES:

1. THIS SURVEY WAS PERFORMED USING A TOPCON GTS SERIES TOTAL STATION AND SURVEY GRADE GPS. ACCURACY COMPLIES WITH THE REQUIREMENTS SPECIFIED IN WAC 332-130-090 AND 090.
2. THE PURPOSE OF THIS SURVEY IS TO ESTABLISH THE WASHINGTON STATE PLANE COORDINATE SYSTEM, SOUTH ZONE DATUM WITH ELEVATIONS THROUGHOUT THE CITY OF ELLENSBURG.
3. ALL COORDINATES SHOWN HEREON ARE WASHINGTON STATE PLANE COORDINATE SOUTH ZONE (4802) NAD 83 (2007) AND ARE BASED ON TIES TO THE FOLLOWING USGS MONUMENTS: AA5988, AA5998, AA6001, AA6002, AA6004, AND AA6012 WITH AN AVERAGE COMBINED FACTOR OF .99886488.
4. ALL ELEVATIONS SHOWN HEREON ARE TO NAVD 88 AND ARE BASED ON THE MONUMENTS LISTED IN NOTE 3 WITH ADDITIONAL TIES TO THE FOLLOWING USGS MONUMENTS: SX1088, SX0509, SB0957 AND SX1084.
5. BASIS OF BEARINGS IS THE WASHINGTON STATE PLANE COORDINATE SYSTEM SOUTH ZONE.
6. TO CONVERT THESE COORDINATES TO METERS, DIVIDE BY 3.2808333.

SHEET 2 OF 2

AUDITOR'S CERTIFICATE

Filed for record this 18th day of MARCH, 2011, at 11:30 A.M., in Book 37 of Surveys at page(s) 126 at the request of Cruse & Associates.

GERALD V. PETRY BY: [Signature]  
KITITAS COUNTY AUDITOR

SURVEYOR'S CERTIFICATE

This map correctly represents a survey made by me or under my direction in conformance with the requirements of the Survey Recording Act at the request of the CITY OF ELLENSBURG in NOVEMBER OF 2010.

[Signature] 3/18/2011  
CHRISTOPHER C. CRUSE DATE  
Professional Land Surveyor License No. 36815



CRUSE & ASSOCIATES  
PROFESSIONAL LAND SURVEYORS  
217 East Fourth Street P.O. Box 969  
Elleensburg, WA 98926 (509) 962-8242

CITY OF ELLENSBURG